

FDGA July 26, 2021 Town Hall

Mapping & Analysis Breakout



Agenda

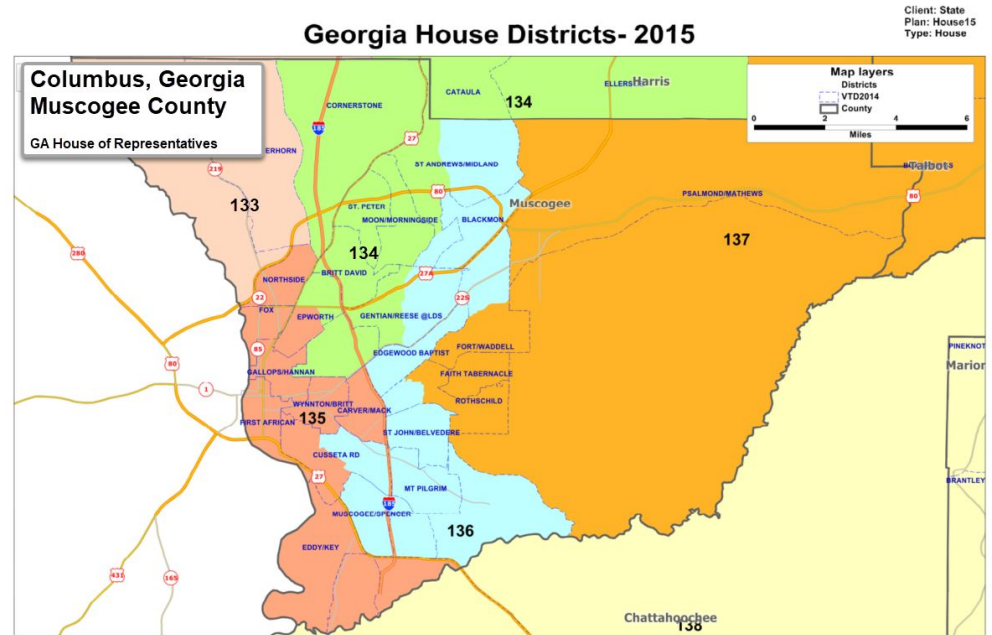
- Introductions
- Purpose– Take Action!
- Project Focus: FDGA Map Room
 - Research
 - Graphic support
 - Social media support
- Discussion

FDGA Map Room Overview

- The FDGA Map Room incorporates illustrations from public sources including county websites and our analysis of small-to-medium sized Georgia cities
 - https://bit.ly/FDGA_MapRoom
 - Now includes 25-30 Georgia counties/20+ cities
 - https://bit.ly/FDGA_CityMaps
 - Additional locations and content needed

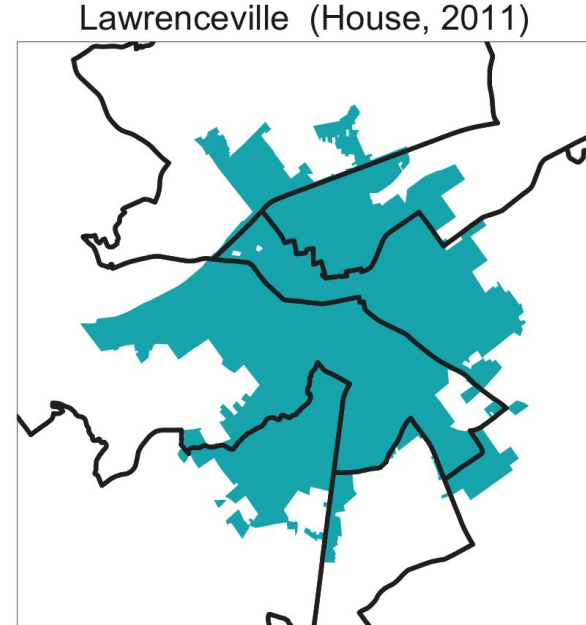
FDGA Map Room Research

- Needed: Volunteers to search GGA and county websites for information and graphics to upload to Map Room county page
- Skills: basic computer search, file downloads/uploads
- Example: Muscogee County



FDGA Map Room Graphic Support

- Needed: Volunteers to add district numbers to blank city analysis illustrations
- Skills: minor graphic skills (add text to image file), file downloads/uploads
- Example: Lawrenceville blank illustration
 - https://bit.ly/FDGA_CityMaps

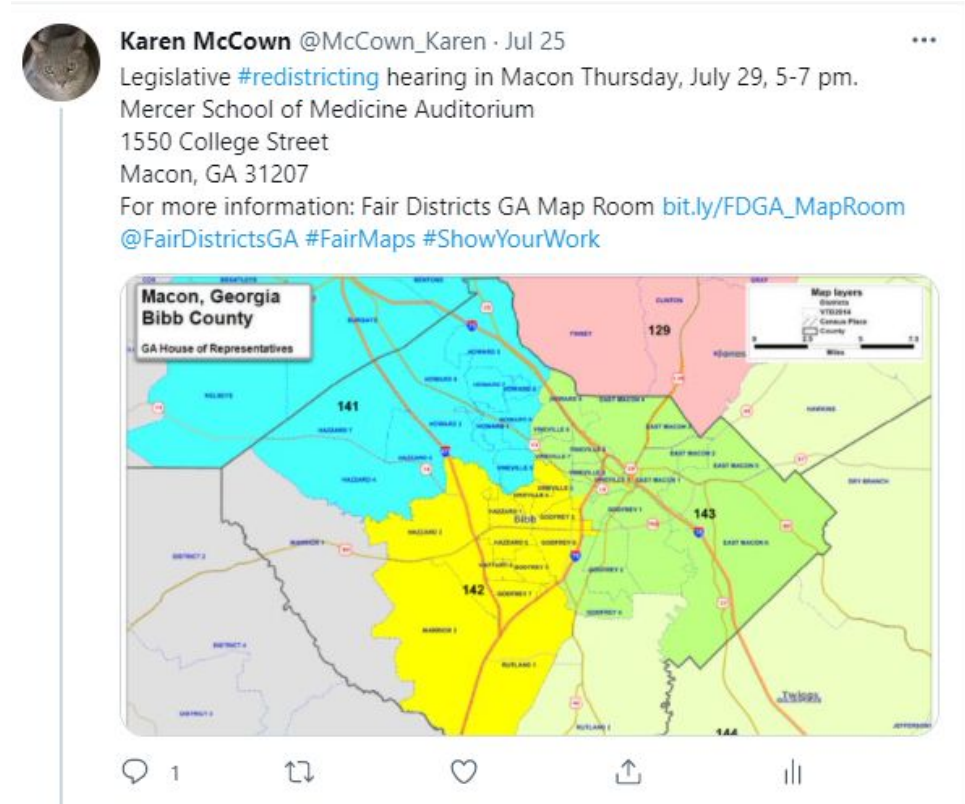


Sources: US Census, 2010 and GA SoS



FDGA Map Room Social Media Support

- Needed: Volunteers to share our work on Facebook, Twitter, Instagram, organization newsletters
- Skills: social media accounts, file download and upload
- Example: Twitter
 - Lots of material on Slack #team-social



FDGA Mapping & Analysis Discussion

- See something you might like? If not, there's lots more to come!
- Sign up for the M&A Committee (meeting tomorrow, July 27, 4:00 pm via Zoom)
- Join our Slack discussion
- Please put your name and email in the comments

Thank You!

